








This drawing is the property of FPCR Environment and Design Ltd and is issued on the condition it is not reproduced, retained or disclosed to any unauthorised person, either wholly or in part without written consent of FPCR Environment and Design Ltd.

Ordnance Survey material - Crown Copyright. All rights reserved. Licence Number: 100019980 (Centremapslive.com)

Aerial imagery © 2019 Bluesky, DigitalGlobe, Getmapping plc, Infoterra Ltd and Bluesky. Map data © 2019 Google



-  Site Boundary
-  Existing Trees / Woodland / Hedgerows
-  Proposed Woodland / Structural Planting
-  Proposed Balancing Ponds (sustainable drainage)
-  Existing Public Rights of Way (PROW)
-  Proposed PROW Diversion
-  Proposed PROW to be diverted

Existing conserved boundary trees and hedgerows to be suitably managed. Infill trees and planting to be included where beneficial

Layout and extent of hardstanding to workshops to be determined

Design and extent of gardens and paving to Farmhouses to be determined

Design and extent of gardens and paving to Farmhouses to be determined

Proposed conservation grassland to woodland edge and balancing pond surrounds


Proposed wetland habitat and aquatic planting to pond

Proposed native woodland and tree planting on lower slopes towards roadside hedgerow and pond

Proposed native hedgerow planting to either side of new vehicular entrance

Roadside hedgerow and trees to be conserved and suitably managed

Scale: 1:1000 @ A3



client  
Wood Farm Holdings Ltd.

project  
Land at Wood Farm,  
Stanton Lane

drawing title  
ILLUSTRATIVE LANDSCAPE  
STRATEGY PLAN - RELOCATED FARM

scale  
1:1000 @ A3

drawn  
HT/TRJ

issue date  
17 March 2020

drawing / figure number  
**6756-L-10**

rev  
**B**